




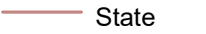



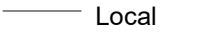



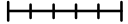


**Jefferson County**  
**New York State Certified Agricultural District Parcels**  
**Includes 2023 Individual Inclusions**  
**Village of Cape Vincent**

- |  |   |
|--|---|
| <b>Roads</b>   |  Ag District Southeast # 1 |
|  Interstate |  Ag District North # 2     |
|  Federal    |  Ag District Southwest #3  |
|  State      |  Municipal Boundaries      |
|  County     |  Fort Drum Boundary        |
|  Local      |  Parcels                   |
|  Private    |  Waterbodies               |

0 500 Feet  
  
 1 inch = 850 feet



December 2023

Subject to change on an annual basis

**Data Sources**

Jefferson County Real Property Tax Services - 2023 Parcels  
 NYS Office of Cyber Security and Critical Infrastructure Coordination  
 US Census Bureau, Fort Drum Engineering